


**Western Australian Planning Commission Approval: 5/2/2010**

**Structure Plan Expires: 19/10/2030 (Doc Set ID. 11862952)**

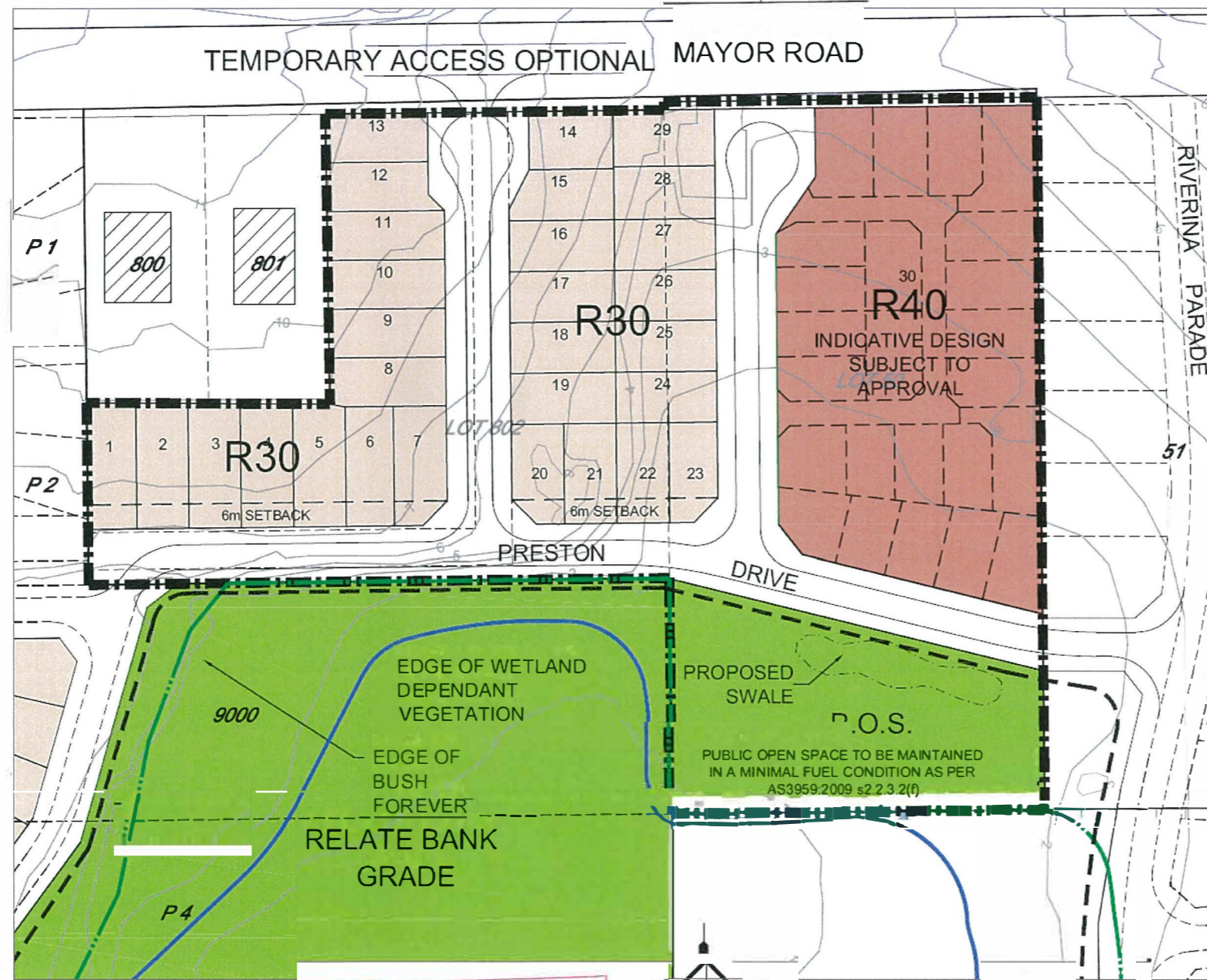
**File No: 110/246**



- Structure Plan Boundary
- ..... Pedestrian/Cycle Links
- Residential R20
- Residential R40
- Public Open Space
- Existing Dwelling
- - - Woodman Point Treatment Plant Buffer
- - - Limit of Wetland Dependant Vegetation Boundary
- - - Bush Forever Boundary

**LOCAL STRUCTURE PLAN  
MUNSTER - PHASE 3**


**LOTS 2, 4, 201, 202, 704, 9000 FAWCETT ROAD  
& LOTS 50, 802 MAYOR ROAD, MUNSTER**



LEGEND:

- Boundary of Modified LSP
- Residential R20/R30
- Residential R40
- Public Open Space
- Pedestrian / Cycle Links
- Limit of Wetland Dependant Vegetation
- Bush Forever Boundary
- 6m Setback for Fire Risk Minimisation

74 Stirling Highway P O Box 182 North Fremantle WA 6159 p. +61 8 9431 7228 f. +61 8 9431 7056 TOWN PLANNING & DEVELOPMENT ENT



THIS PLAN FOR DISCUSSION PURPOSES ONLY.  
SUBJECT TO APPROVALS AND SURVEY

**MUNSTER -  
SUBDIVISION PLAN**

LOTS 50 & 802 MAYOR ROAD, MUNSTER  
DWG NAME: MUNSTER-BASE-A3-SUBD4  
Date: 19.06.14 Revised: 06.05.14

**Western Australian Planning Commission Approval: 5/2/2010**

**Structure Plan Expires: 19/10/2030 (Doc Set ID. 11861254)**

**File No: 110/246**