

**CITY OF COCKBURN
STRUCTURE PLAN**

This Structure Plan was adopted by Council on 13/12/2007






Signed _____
for **DIRECTOR OF PLANNING & DEVELOPMENT**

File No: 9645F

This Structure Plan was endorsed by the Western Australian
Planning Commission on 13/03/2008

Signed _____
for **DIRECTOR OF PLANNING & DEVELOPMENT**

LEGEND

-  R20 RESIDENTIAL
-  R30 RESIDENTIAL
-  R40 RESIDENTIAL
-  PUBLIC OPEN SPACE
-  CONSERVATION
-  DUAL USE PATH
-  INDICATIVE PARKING



STRUCTURE PLAN
LOT 204 LYON ROAD
AUBIN GROVE

scale: 1:3000 @ A3
drawn: FC
checked: ER
approved: ER
date: 29.11.2007
client: LANDCORP

